








PROJECT AREA MAP



Proposed work

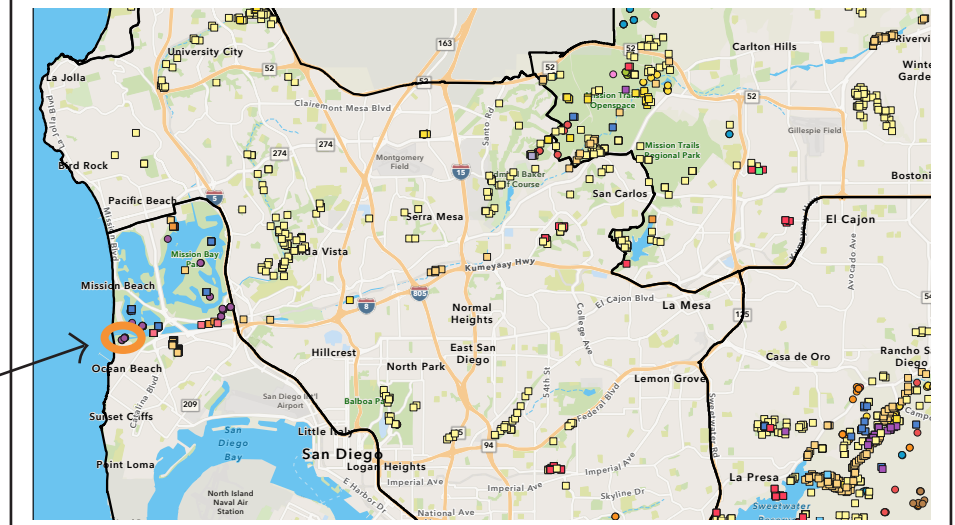
-  = Proposed TransNet project area (habitat restoration), 2.3 acres
-  = Proposed TransNet project area (interpretation and pollinator garden), 0.3 acres
-  = Proposed replacement kiosk with large interpretative sign
-  = Proposed access control project seeking funding from TransNet EMP

Existing condition, adjacent areas

-  = Mid-Southern Coastal Salt Marsh
-  = boundary of City of San Diego West Mission Bay Drive Mitigation project
-  = existing sand fence project (SD Audubon Society secured funding, expected completion in 2022)



Surrounding parcel (above) and regional area (below)



SAN DIEGO RIVER MOUTH RESTORATION SANDAG TransNet EMP Cycle 10 Proposal

Submitted by: The San Diego River Park Foundation

